

Road User Rule 2004 (Rule 61001)

Clause 7.12	3
Seatbelts and Seatbelt Anchorages 2002 (Rule 32011)	
Clause 2.1(2)	1
Clause 2.1(5)(d)	6
Clause 2.7(1)	4
Clause 2.7(2)	4
Seats and Seat Anchorages 2002 (Rule 32004)	
Clause 2.3(1)	1
Clause 3.1(2)	1
Steering Systems 2001 (Rule 32003)	
Clause 2.3(1)	4
Clause 2.5	4
Vehicle Dimension and Mass 2002 (Rule 41001)	
Clause 4.1(1), (Table 4.1)	19
Clause 4.2(7)	7

Vehicle Exhaust Emissions 2007 (Rule 33001)

Clause 2.2(1)	69
---------------	----

Vehicle Standards Compliance 2002 (Rule 35001/1)

Clause 4.2	21
Clause 4.3	21
Clause 6.3(2)	5
Clause 6.3(4)	2
Clause 7.3(3)	5

Work Time and Logbooks 2007 (Rule 62001)

Clause 4.6(10)	1
----------------	---

Signed at Wellington this 22nd day of April 2013.

ANGELA DUNCAN, Managing Counsel (Rules),
NZ Transport Agency.

au2526

Land Notices

Crown Minerals Act 1991 Interpretation Act 1999

Amending a Notice—Designation of Various Gold Fossicking Areas

Pursuant to section 13 of the Interpretation Act 1999, section 98 of the Crown Minerals Act 1991, and under delegated authorities from the Minister of Energy and Resources and the Minister of Conservation, we, David Binnie, Ministry of Business, Innovation, and Employment and Sue Tucker, Ministry of Conservation, hereby amend the notice with the above heading dated the 5th day of September 1996 and published in the *New Zealand Gazette*, 19 September 1996, No. 122, page 3071.

The Schedule to the above notice is amended such that the entry for GFA 10 is replaced with the following wording:

“GFA 10 Nelson Creek Area being 5.25 hectares in area located 26km east north-east of Greymouth, Westland, as is more particularly shown on plan SO 12375, and identified in the spatial database held by the Chief Executive of the Ministry of Business, Innovation and Employment (the Secretary).”

Signed under delegated authority from the Minister of Energy and Resources:

DAVID BINNIE, General Manager, NZ Petroleum & Minerals.

Signed under delegated authority from the Minister of Conservation:

SUE TUCKER, Deputy Director-General Operations, Department of Conservation.

ln2489

Public Works Act 1981

Notice of Intention to Take Land for Road—4 and 6–12 Clark Street, New Lynn, Auckland

Notice is hereby given that the Auckland Council, under the provisions of section 23 of the Public Works Act 1981,

proposes to take the land described in the Schedule to this notice (“land”).

The land is required for road to build linkages that will allow better traffic flow through New Lynn and beyond and to cater for additional traffic generated by the development of the State Highway 20 extension.

It is necessary to take the land and all associated interests to provide a safe, multimodal roading network, and to make the movement of freight, traffic and people along this major corridor more effective for both local and through traffic.

The owners of the land and those persons with a registered interest in it have been served notice of the Auckland Council’s intention to take the land and have been advised of their rights to object.

Any other person having the right to object may send a written objection to the Registrar, Environment Court, Ministry of Justice, PO Box 7147, Wellesley Street, Auckland 1141, within 20 working days after the date of publication of this notice.

If any objection is made in accordance with this notice, a public hearing will be held with the right of the objector to appear and be heard personally unless the objector otherwise requires, and each objector will be informed of the time and place of the hearing.

Any person requiring further information in respect of this advice should contact Michael Wood at Simpson Grierson, 88 Shortland Street (Private Bag 92518), Auckland 1141, or telephone (09) 358 2222.

North Auckland Land District—Auckland

Schedule

Area m ²	Description
619	Part Unit D and Unit E DP 99355, Part Accessory Units 9, 10, 11 and Accessory Units 12, 13, 14, 15, 16, 17 and 18 DP 99355 and Part Common Property DP 99355 being Part Lot 2 DP 69200; shown as Section 1 on SO 418180 (part Computer Unit Title Registers NA54B/345–347 and all Computer Unit Title Register NA54B/348 and part Supplementary Record Sheet NA54B/349).

Approvals

Note: Claughesys Creek and Prices Creek adapted from 1:10,000 Topolot. Gold Fossicking Areas extend 15 metres each side of the centreline of the Creeks.

DATUM: Geodetic 1949
Grey Circuit Co-ordinates
ORIGIN: Grey Initial
700 000 mN 300 000 mE
Total Area: 5.2500 hectares

Comprised in Crown Land allocated to D.O.C. Allocations K31/29 & 58 (Pt)

Registered Surveyor and holder of an annual practicing certificate for who may act as a registered surveyor pursuant to section 25 of the Survey Act 1986 hereby certify that this plan has been made from surveys executed by me or under my direction, that the plan and survey are correct and have been made in accordance with the Survey Regulations 1972 or any regulations made in substitution thereof.

Dated at this day of 19

Signature

Field Book

Traverse Book

Reference Plans S.O.s 11971, 11994, 12300, M.L. 32/1500, 8

M.L. 32/1552

Examined

Corner

APC

Approved for Gazetteal Purposes only.

10/3/96

Acting Chief Surveyor

Deposited this day of 19

Signature

District Land Registrar

7575/01

Received

820356

S0.12375

10/3/1996

Date March 1996

TERRITORIAL AUTHORITY Grey District Council

Compiled by Department of Survey & Land Information

Scale 1:10,000

Date March 1996

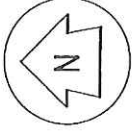
PLAN OF:

GOLD FOSSICKING AREA NC NELSON CREEK

LAND DISTRICT Westland

Survey Blk. & Dist. VIII Mawheranui

NZMS 261 Sheet K31 Record Map No. 4-4/19-17



299 000 mE

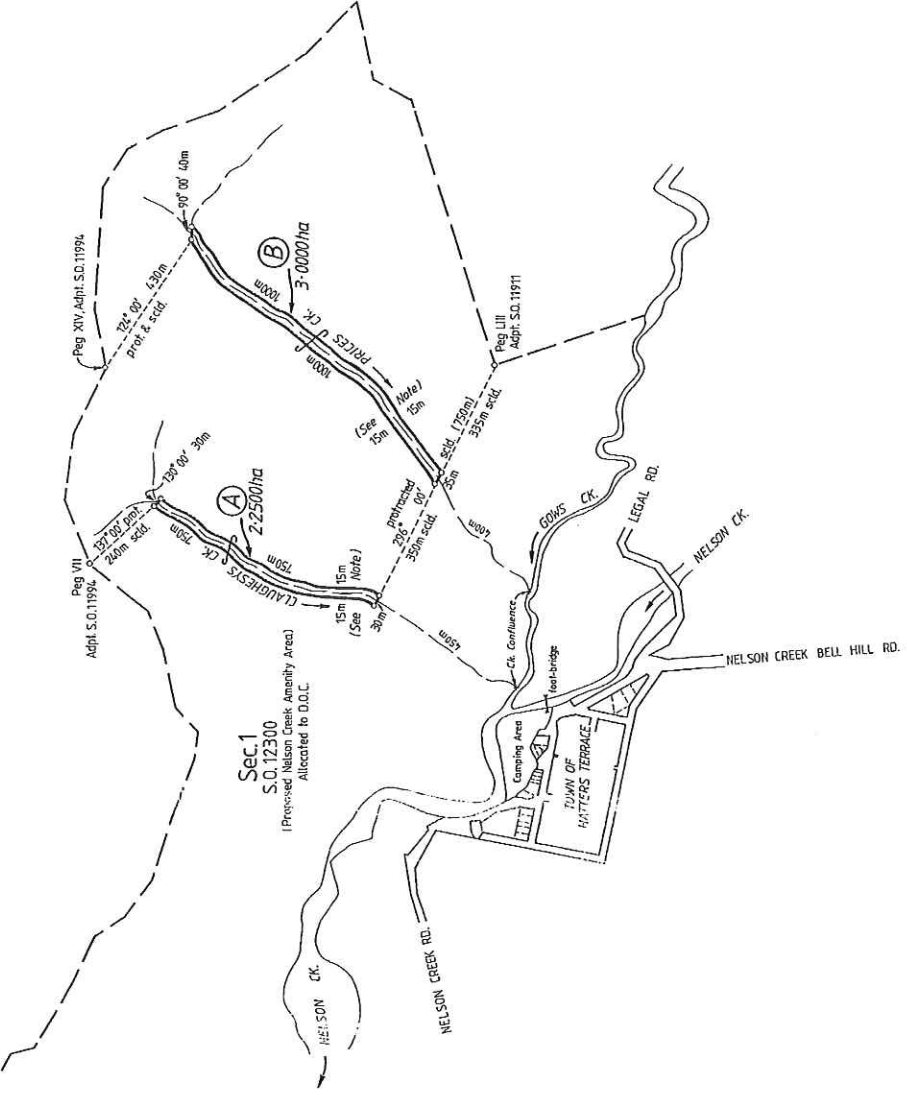
298 000 mE

297 000 mE

693 000 mN

692 000 mN

691 000 mN

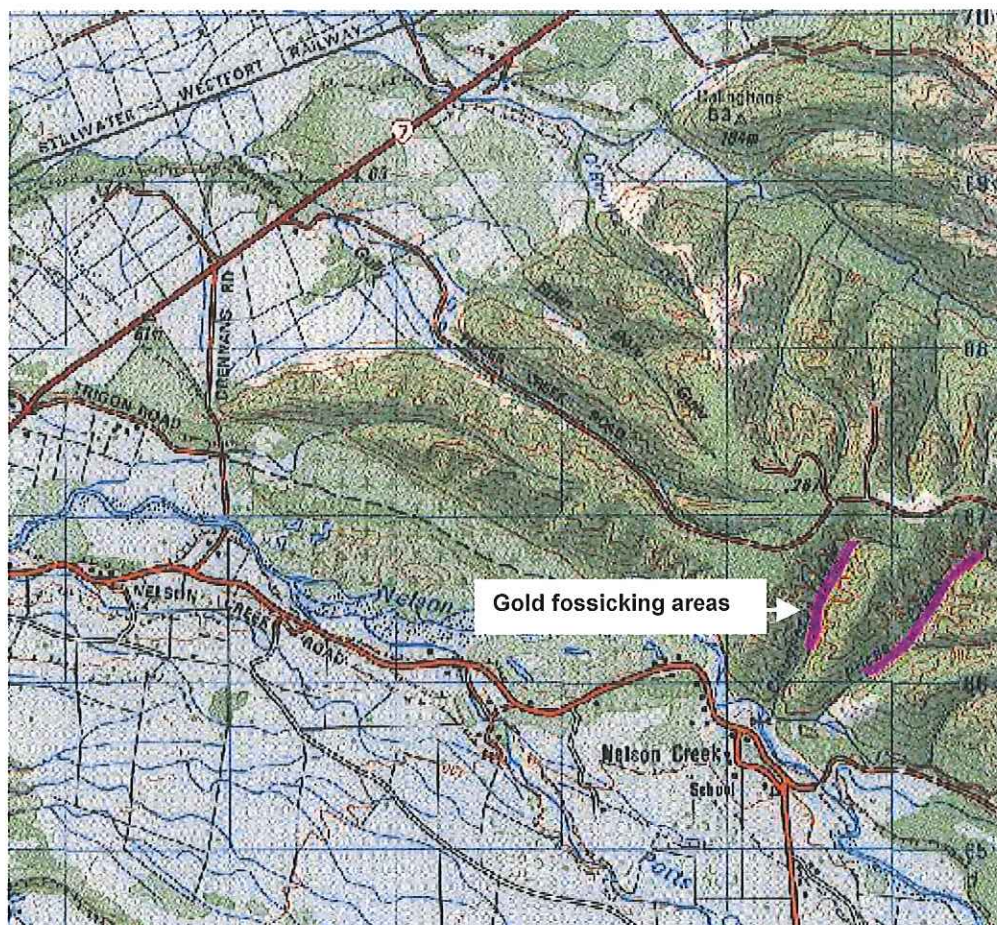


COMPILED PLAN

Nelson Creek gold fossicking area

An area by Nelson Creek (see the map below) has been set aside for recreational gold mining without the need for a mining permit. The area is suitable for gold panning and sluice boxing, and mining is restricted to hand-held non-motorised methods only. Alluvial gold is present although the concentrations are low.

More information is available from the Department of Conservation (Nelson or Hokitika) or from Crown Minerals, Ministry of Economic Development (www.crownminerals.govt.nz).



Scale: Map grid squares are 1 km